

MORELAND

HILLS

911

5000  
10000

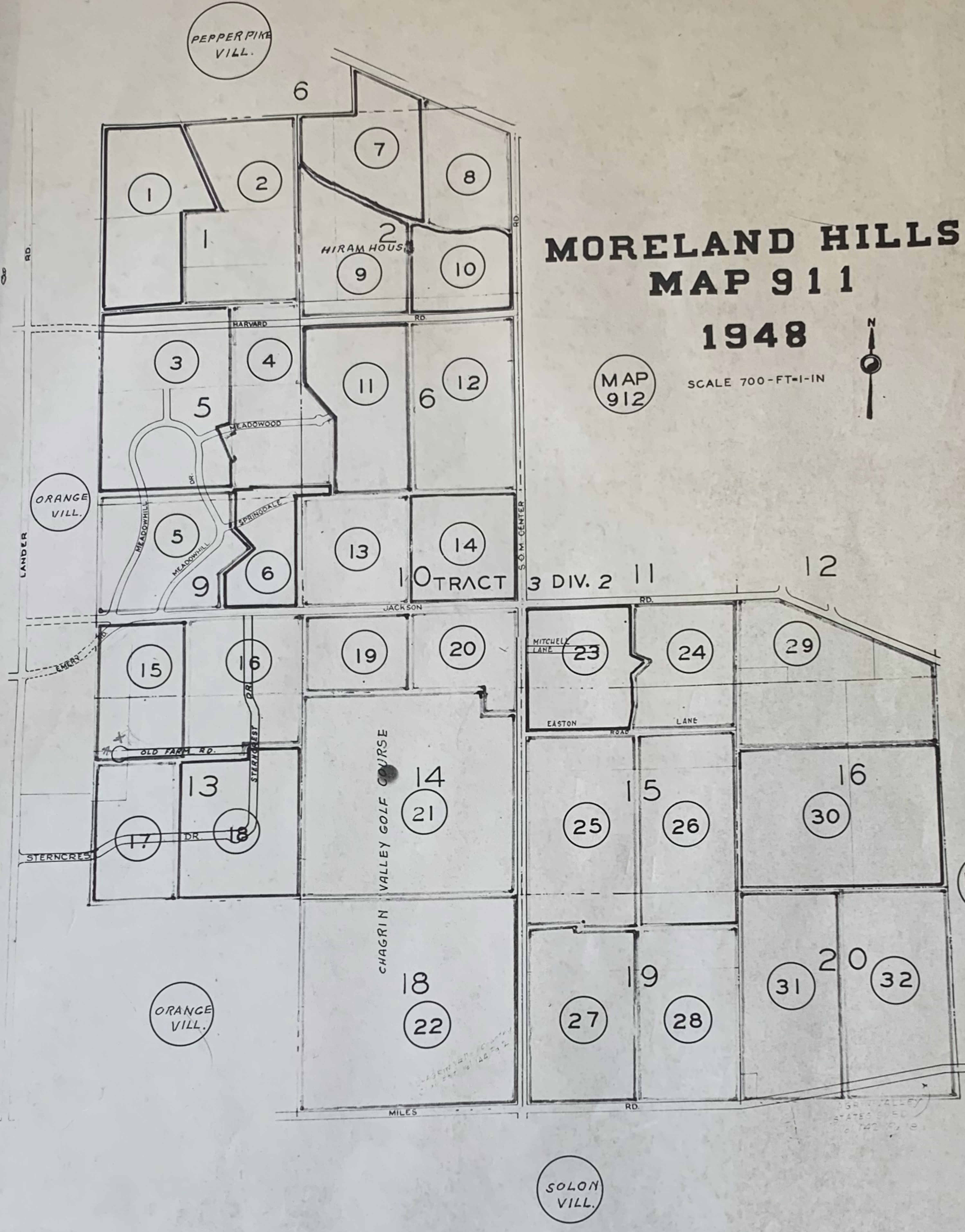
NOV 26 1931  
CALIF. STATE ARCHIVES

MORELAND




7-27-59

11/18/40



MORELAND HILLS MAP 911 SCALE 100 FT=1-IN



LANDER RD. 60' 1150' ON

ORANGE VILLAGE

PEPPER PIKE VILLAGE LINE

1

31.13 Ac.

2

N 32° 30' W 1032.00'

1800'

940'

2

BAL. ON 911-3

2

655' (65.5')

36.07 Ac

O.L.1

1226' (122.6')

3

2



MORELAND HILLS MAP 911 SCALE 100 FT=1-IN

PEPPER PIKE VILLAGE LINE

S.E. Pt. 93,009 Ac. Total

382 ± Ac

N 2° 21' 30" W

N 23° 15' W  
1305.22  
15122.00

1

2

7

878.60

2

20 Ac.

10 Ch - 660

9

1

1994 Ch.  
1316.02 deed

LIS-1-ED-ON-911-3-1

O.L.I

10 1/2

66 Ch. 5 deed

668.60

3

4

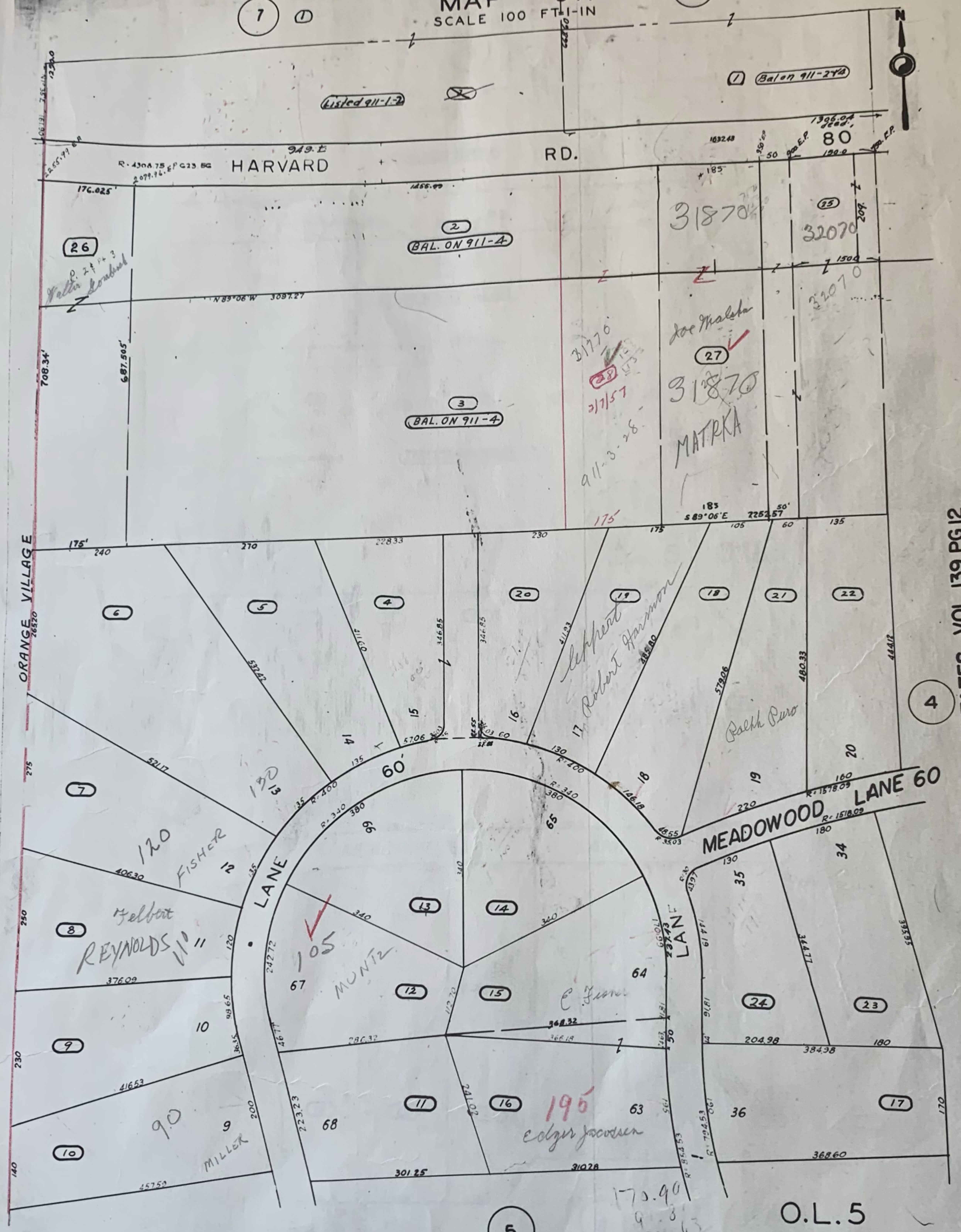
29TH Jan 11/60

# MORELAND HILLS

## MAP 911

SCALE 100 FT. = 1 IN.

3



THE MORLAND HILLS CO'S. HILL & DALE ESTATES VOL. 139 PG. 12

O.L. 5

JMH Jan 11/60

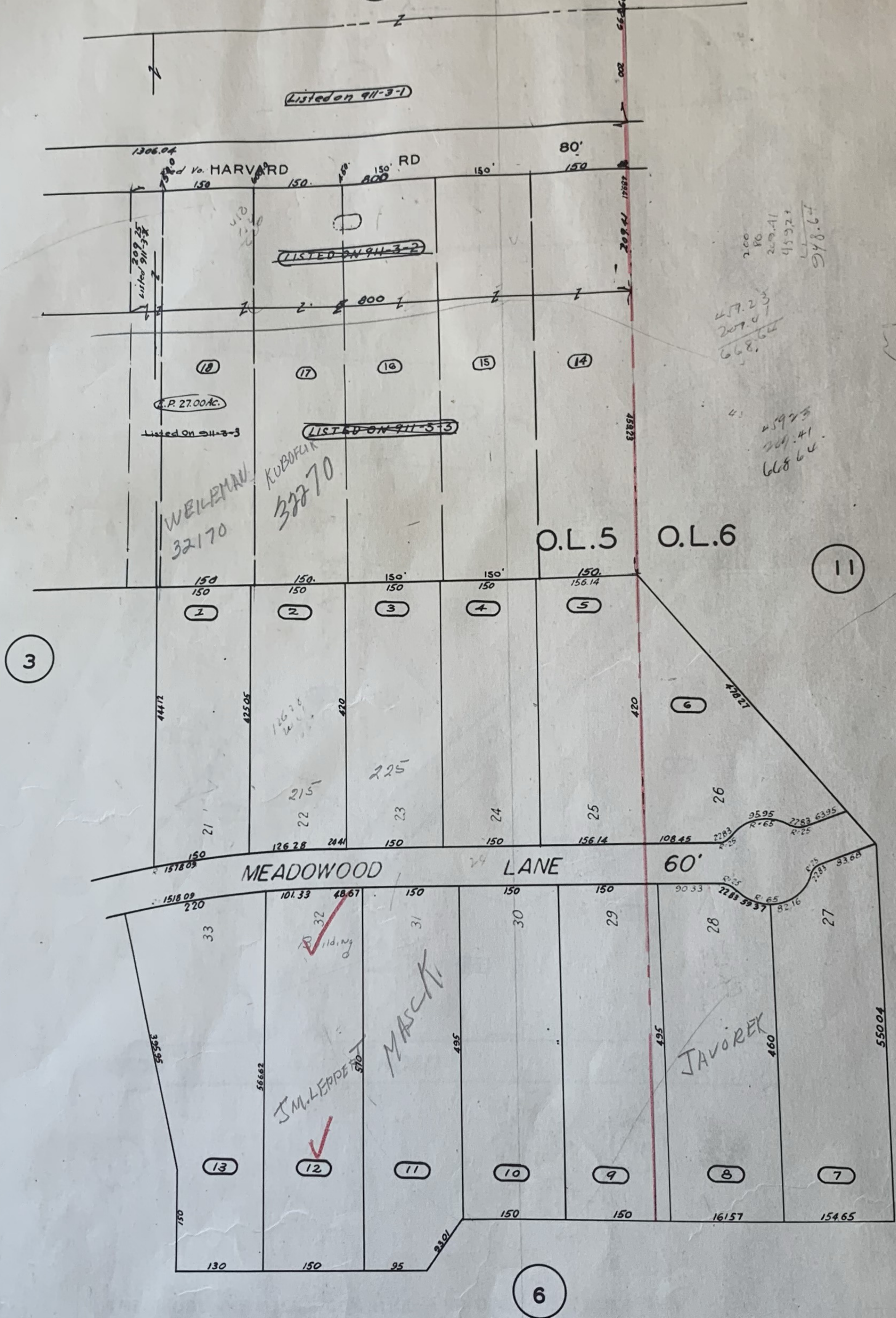
4

# MORELAND HILLS

## MAP 911

SCALE 100 FT=1-IN

(2)



(3)

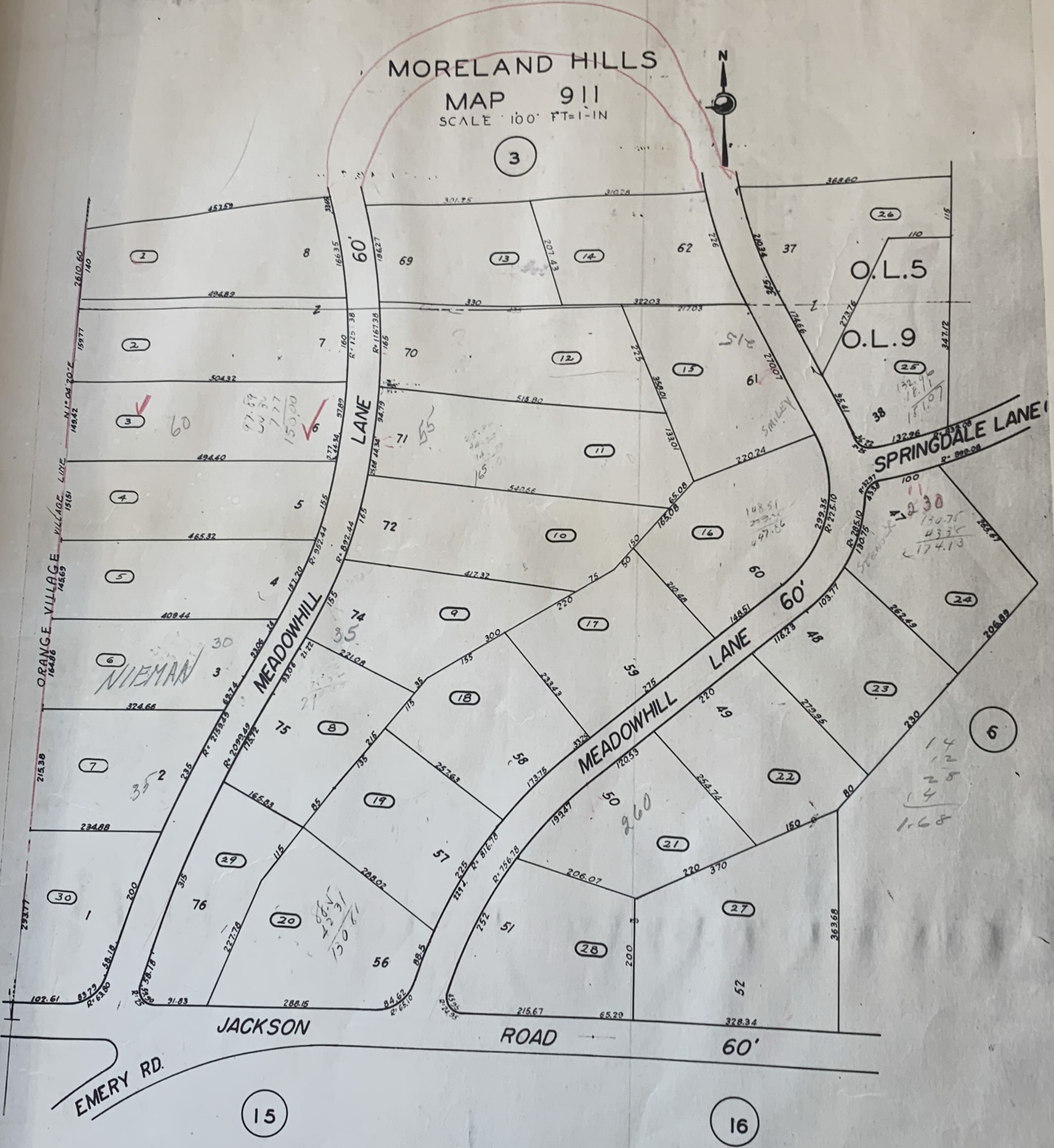
(11)

(6)

THE MORLAND HILLS CO'S HILL-AND-DALE EST. V.139 P.12

JWH Jan 1/60

MORELAND HILLS  
MAP 911  
SCALE 100' FT=1-IN



THE MORLAND HILLS CO'S HILL-AND-DALE EST. V.139 P.12

23  
22

100  
100  
100

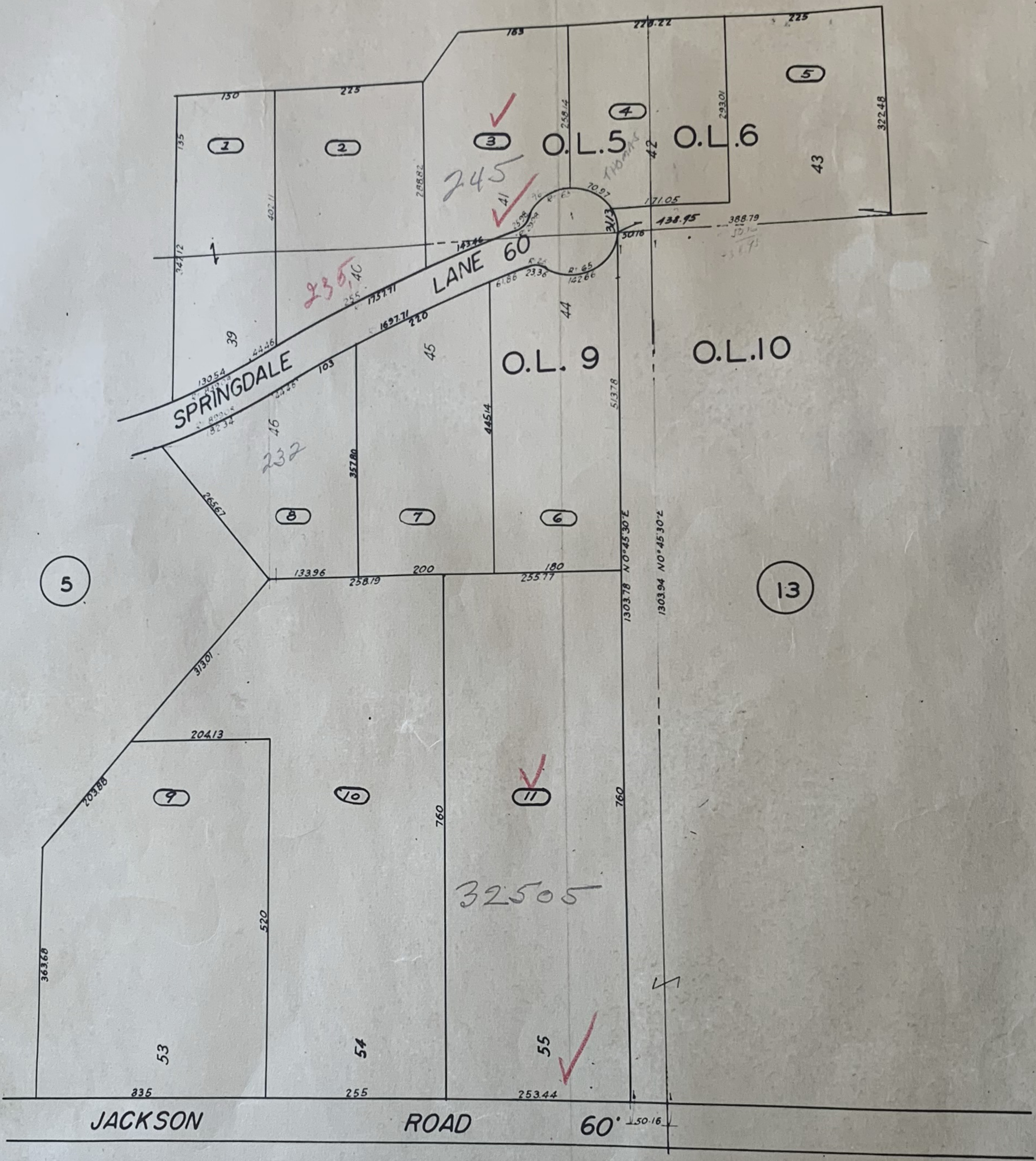
2/11/200

6

# MORELAND HILLS MAP 911 SCALE 100 FT=1-IN



4



5

13

16

THE MORLAND HILLS CO'S HILL-AND-DALE EST. V.139 P.12



JPH Jan 11/06

8

MORELAND HILLS  
MAP 911  
SCALE 100 FT=1-IN



O.L.6

O.L.2

MAP 912

911-8-6  
SALE-L&B → 30,000  
7-31-56

MAP 912

10

7

1

2

3

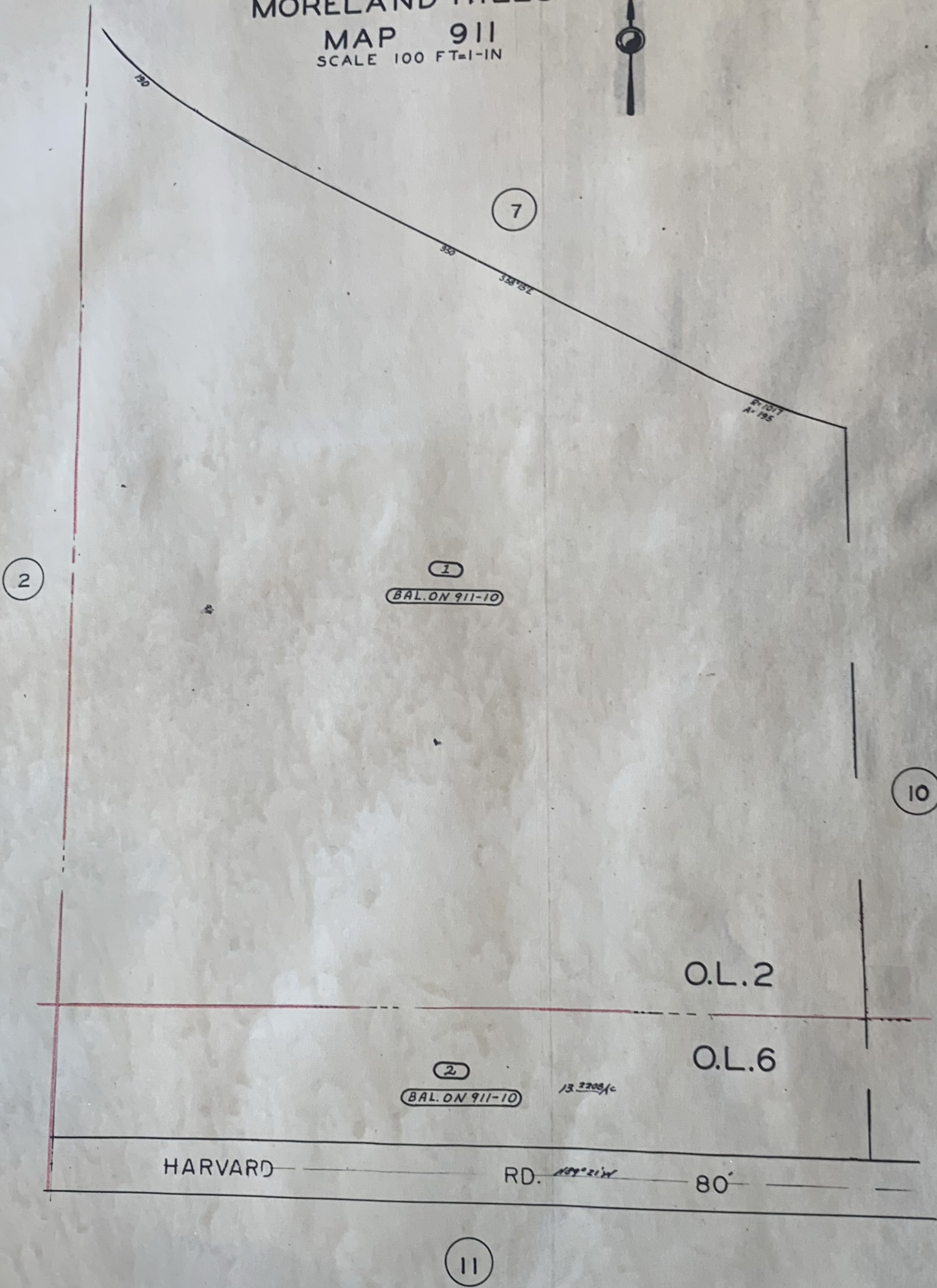
4

5

7

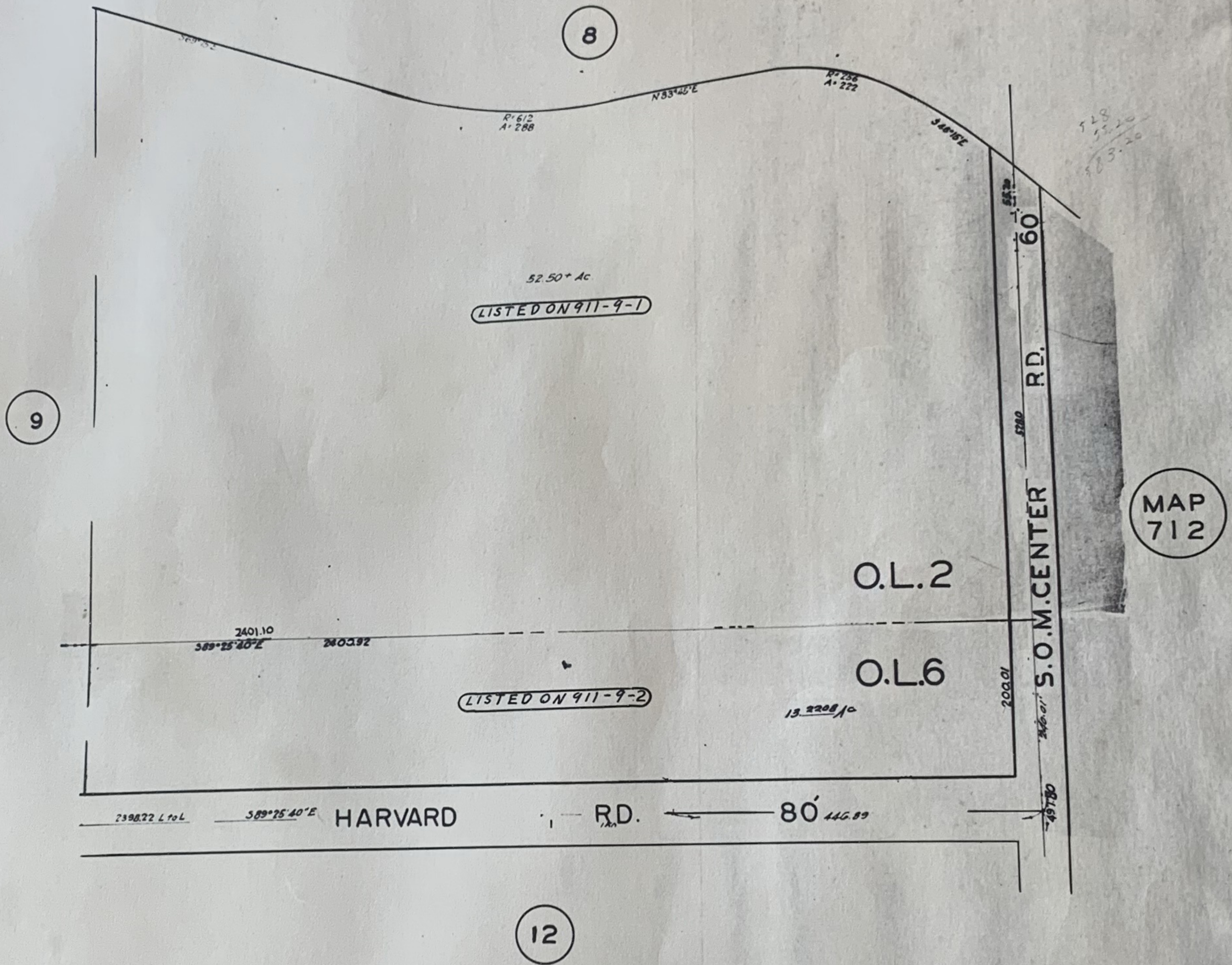
6

MORELAND HILLS  
MAP 911  
SCALE 100 FT=1-IN



10

MORELAND HILLS  
MAP 911  
SCALE 100 FT=1-IN



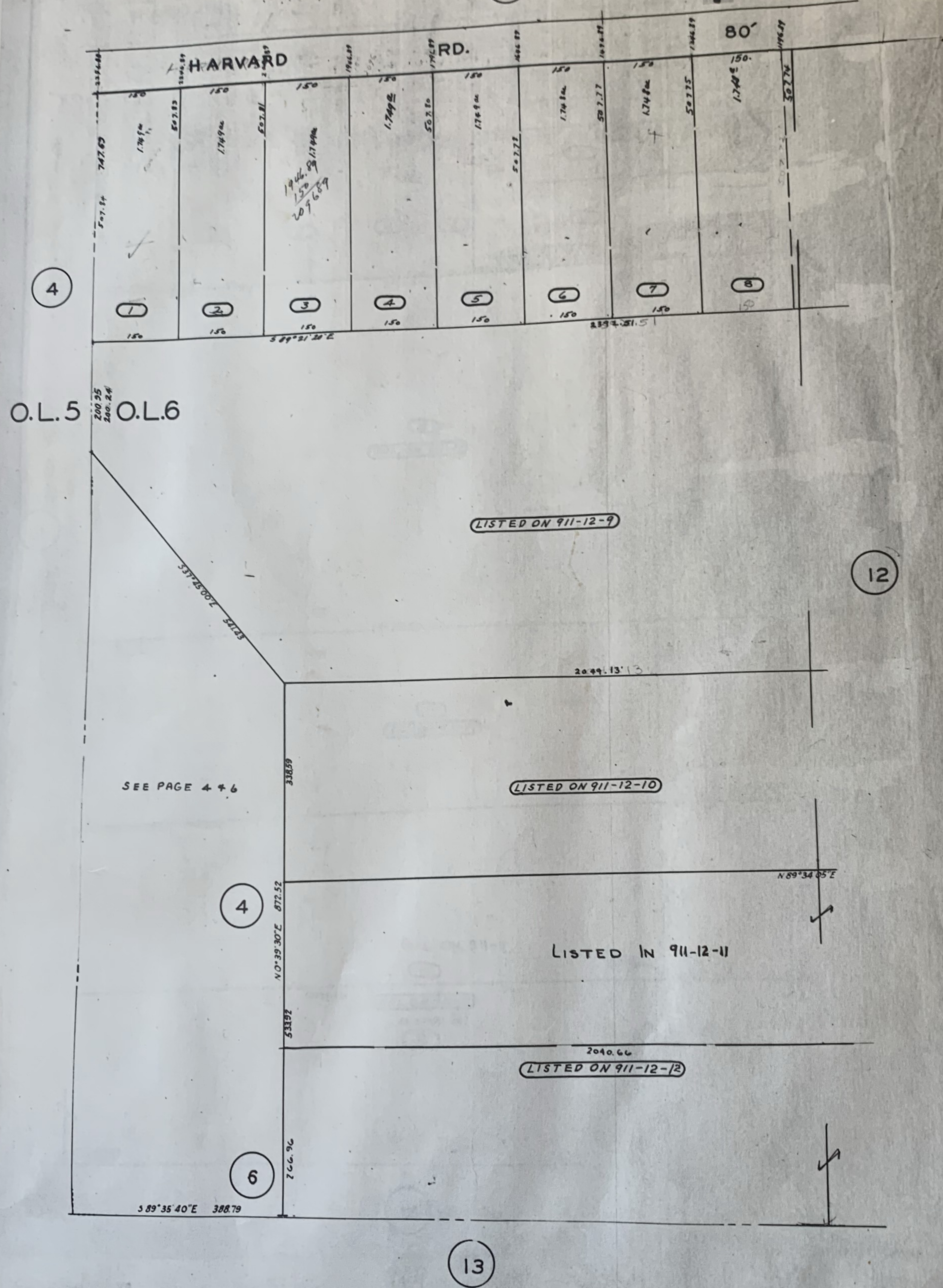
MORELAND HILLS

MAP 911  
SCALE 100 FT=1-IN



11

9



4

1

2

3

4

5

6

7

8

O.L.5

O.L.6

LISTED ON 911-12-9

12

LISTED ON 911-12-10

4

LISTED IN 911-12-11

LISTED ON 911-12-12

6

13

SEE PAGE 4 + 6

HARVARD

RD.

80'

S 89° 35' 40" E 388.79'

N 0° 35' 30" E 872.52'

S 89° 34' 05" E 250.68'

2040.66'

2044.13'

766.96'

2818.2'

338.89'

537° 50' 51" S 200.81 FT

200.95'

200.84'

747.69'

3324.46'

S 89° 31' 20" E

S 89° 31' 51" E

1769 m

1769 m

1769 m

1769 m

1769 m

1769 m

1769 m

1769 m

1769 m

1769 m

1769 m

1769 m

1769 m

1769 m

1769 m

1769 m

1769 m

1769 m

1769 m

1769 m

1769 m

1769 m

1769 m

1769 m

1769 m

1769 m

1769 m

1769 m

1769 m

1769 m

1769 m

1769 m

1769 m

1769 m

1769 m

1769 m

1769 m

1769 m

1769 m

1769 m

1769 m

1769 m

1769 m

1769 m

1769 m

1769 m

1769 m

1769 m

1769 m

1769 m

1769 m

1769 m

1769 m

1769 m

1769 m

1769 m

1769 m

1769 m

1769 m

1769 m

1769 m

1769 m

1769 m

1769 m

1769 m

1769 m

1769 m

1769 m

1769 m

1769 m

1769 m

1769 m

1769 m

1769 m

1769 m

1769 m

1769 m

1769 m

1769 m

1769 m

1769 m

1769 m

1769 m

1769 m

1769 m

1769 m

1769 m

1769 m

1769 m

1769 m

1769 m

1769 m

1769 m

1769 m

1769 m

1769 m

1769 m

1769 m

1769 m

1769 m

1769 m

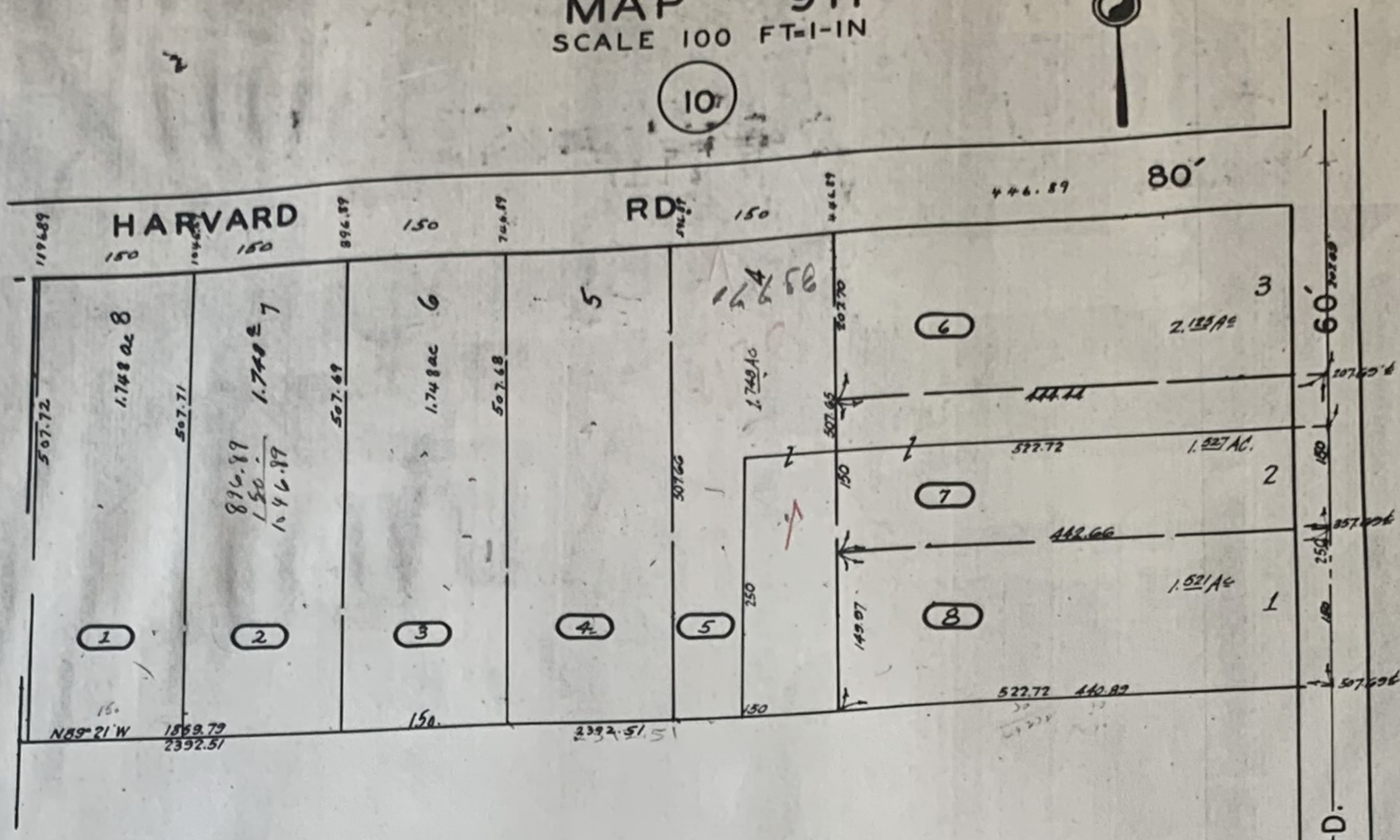
1769 m

19.1  
12  
13.6

29th Jan 11/60

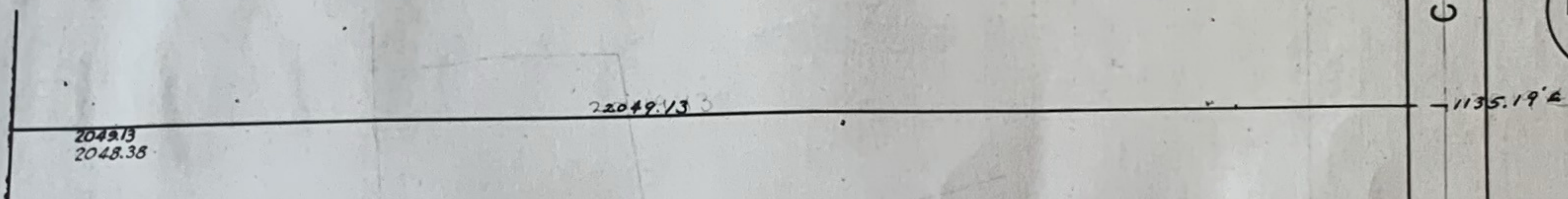
12

# MORELAND HILLS MAP 911 SCALE 100 FT=1-IN

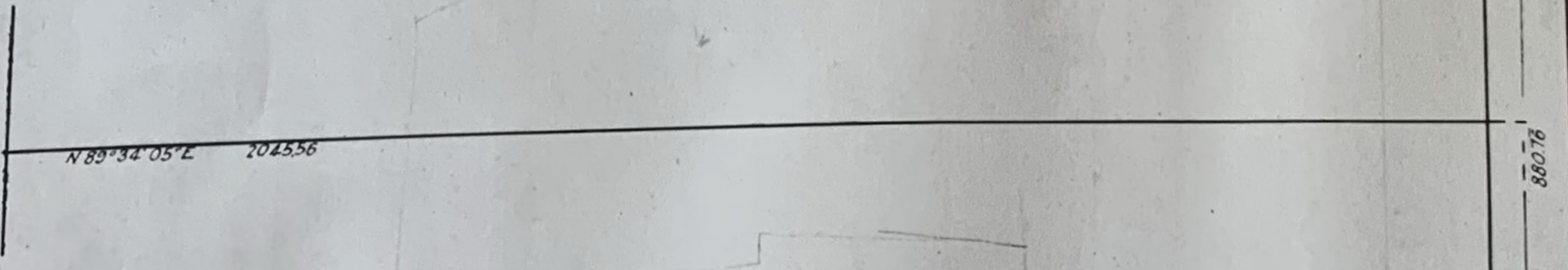


9  
BAL. ON 911-11

11

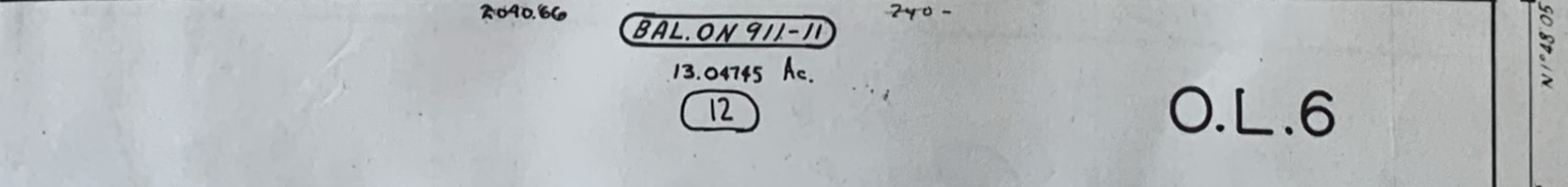


10  
BAL. ON 911-11



BAL ON 911-11

11  
BAL. ON 911-11



12  
13.04745 Ac.

O.L.6

13

2038.02  
2038.77

14

HARVARD RD.  
CENTER  
RD.

MAP 912

550.76  
627.50  
1308.26

67350  
50  
1133.19



# MORELAND HILLS

MAP 911  
SCALE 100 FT=1-IN



12

237652  
2376.65d.

*Chapin Valley Country Club*

LISTED ON 911-13-1

13

65' 1c

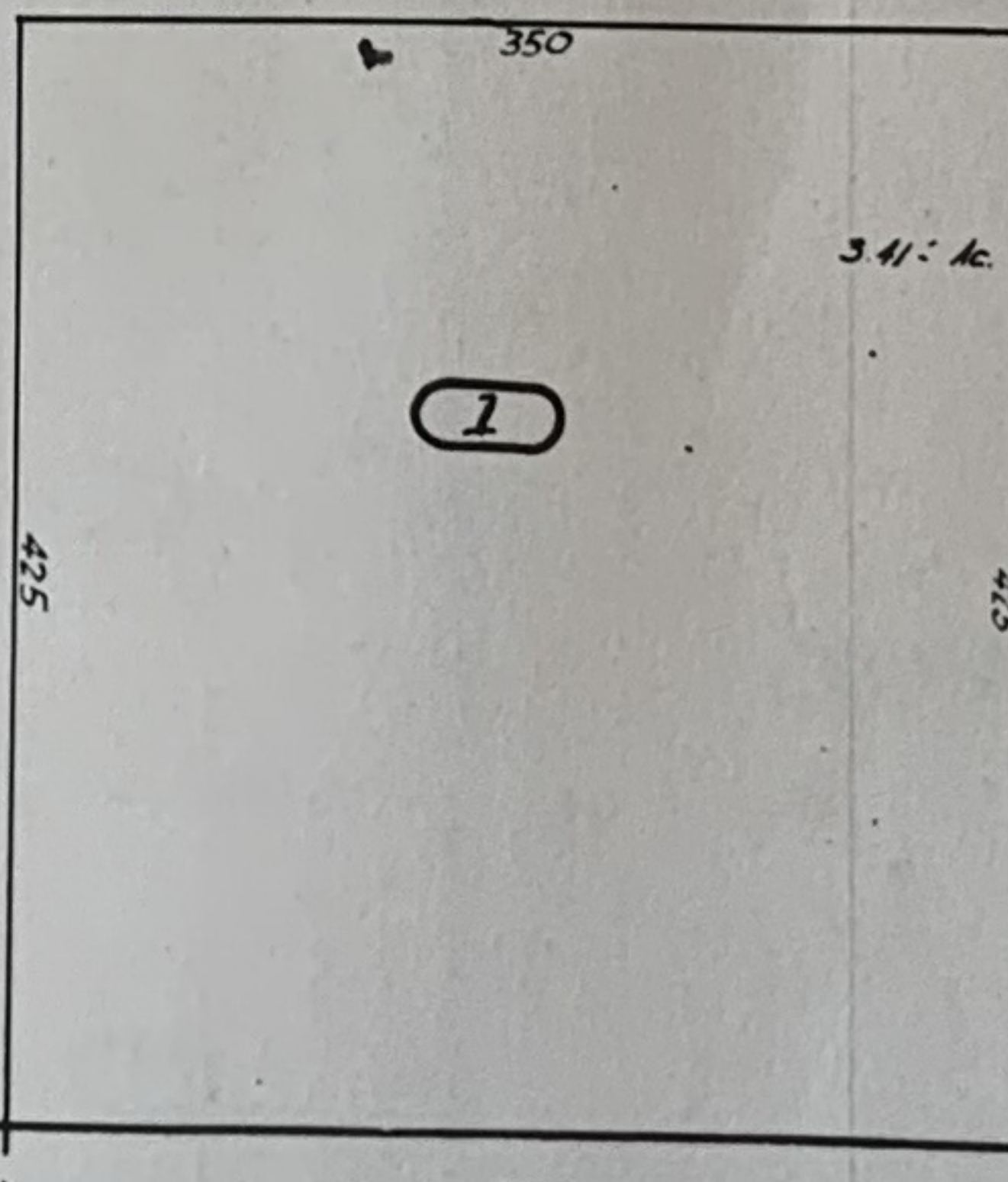
S.O.M.

1/16" S.E.  
527167 CENTER

MAP 912

RD.

60'



O.L.10

1488.41

JACKSON

2369.75' E to O.L.

350 RD

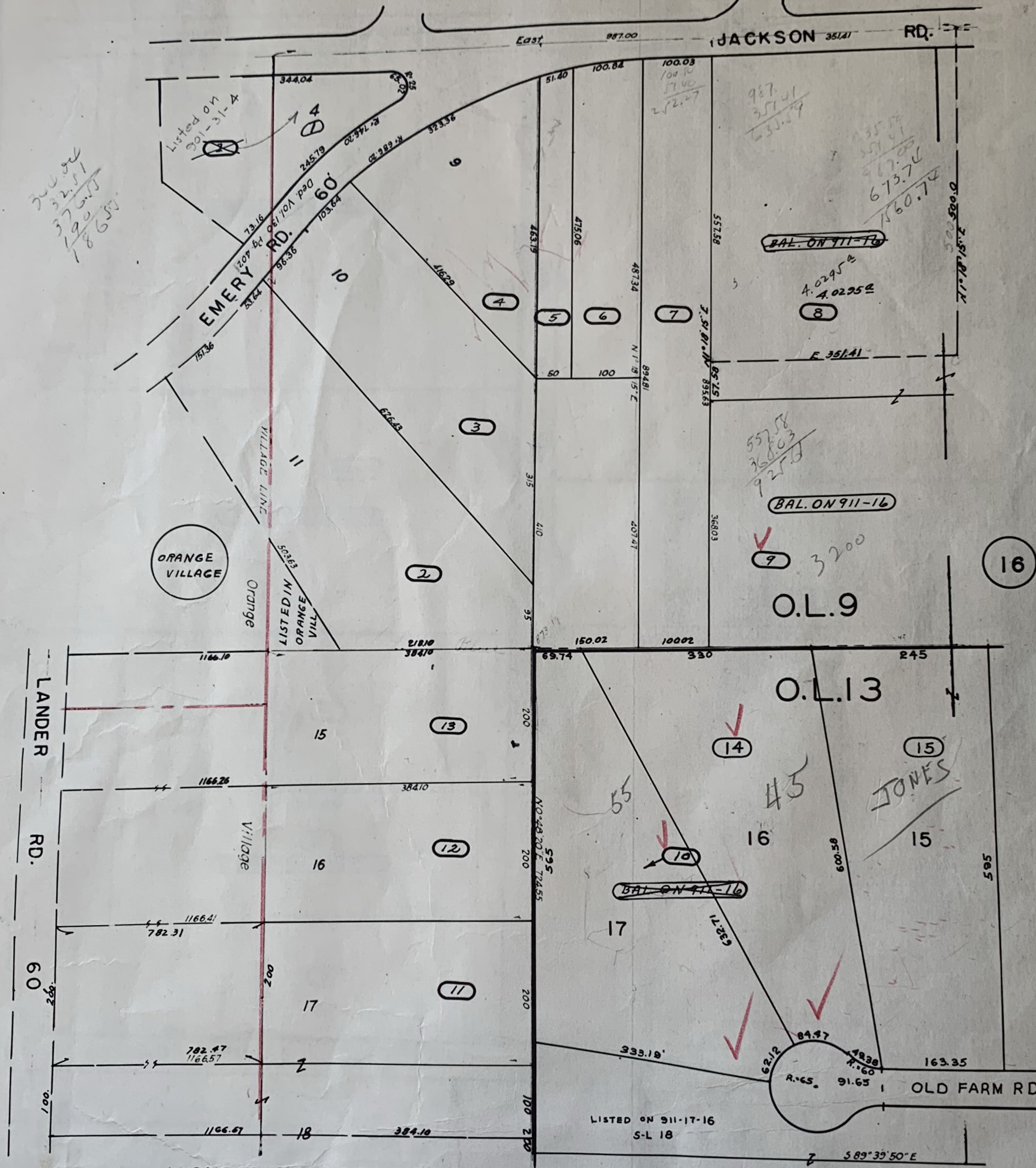
400 60'

20

# MORELAND HILLS MAP 911 SCALE 100 FT-1-IN



5



JACKSON LANDER RD. SUB. EST. - VOL. 132 - PG. 22

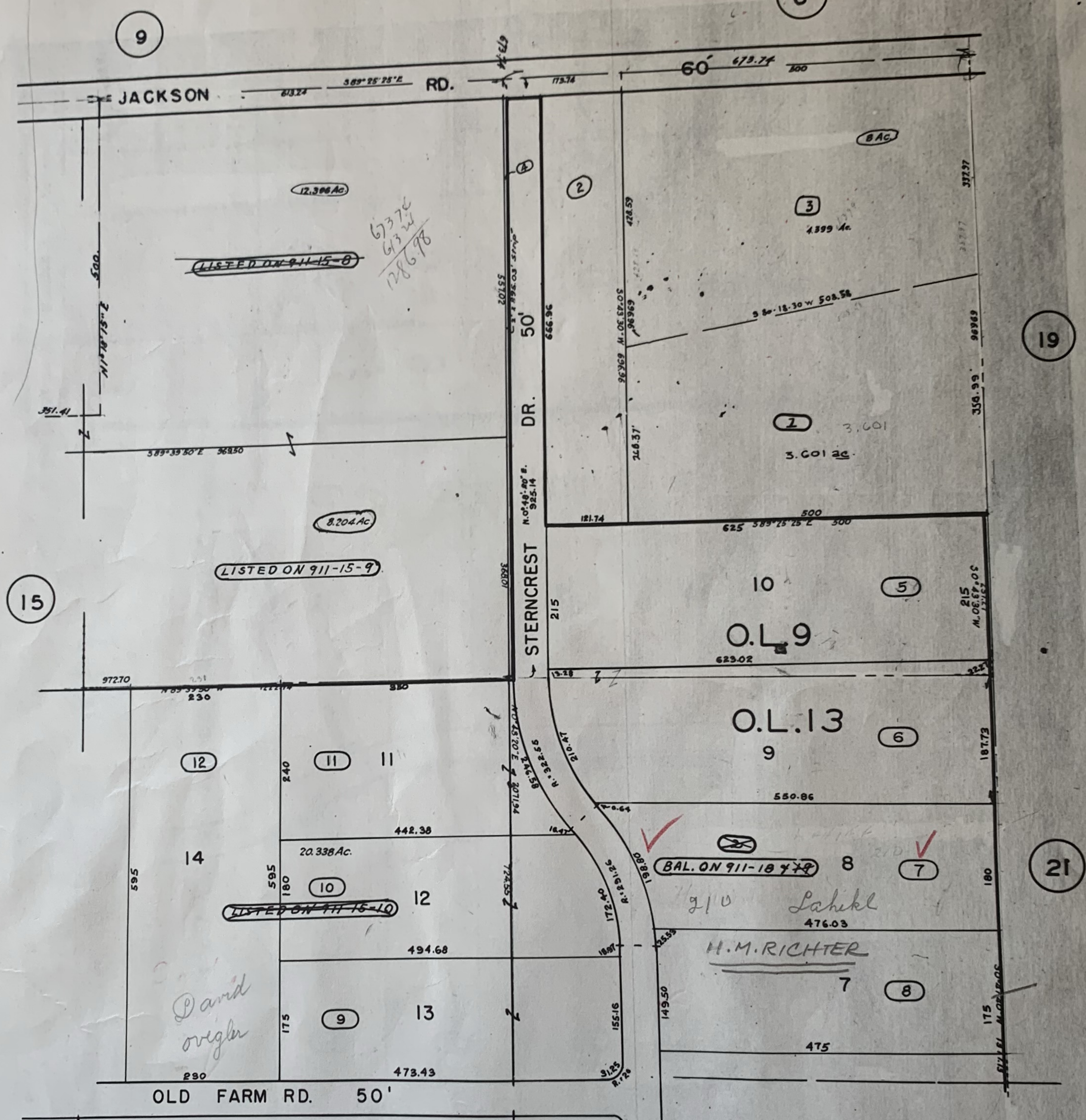
17

OLD HOMESTEAD EST. NO. 3 VOL. 162 P. 10.  
7-5-56

*JPH Jan 25/60*

16

# MORELAND HILLS MAP 911 SCALE 100 FT=1-IN



OLD HOMESTEAD ESTATES NO. 3 V. 162 P. 10  
7-5-56

18

15

9

6

19

21



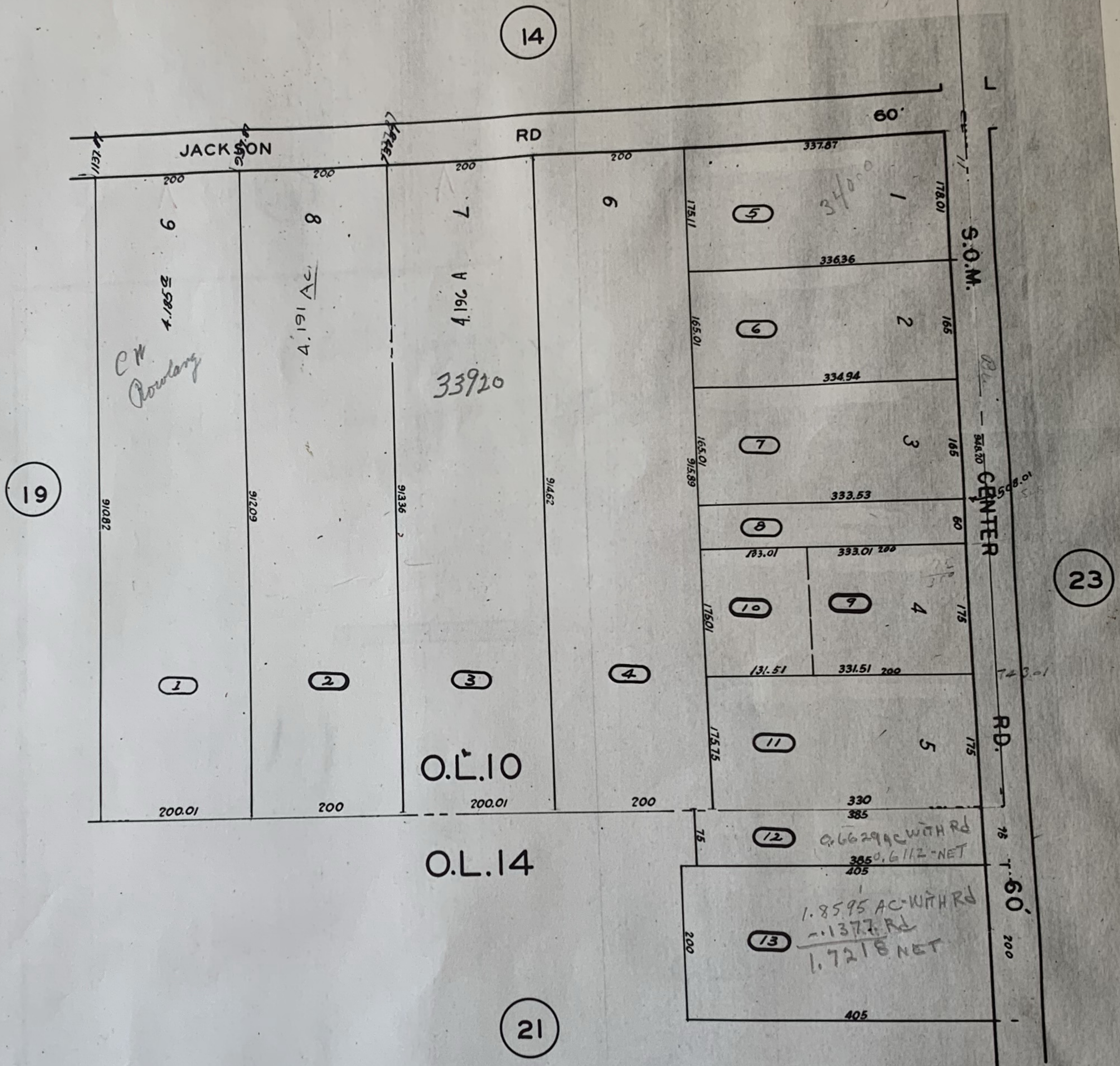




277H Jan 11/66

20

# MORELAND HILLS MAP 911 SCALE 100 FT=1-IN



RUDOLPH & PALMER ALLOT VOL.

MORELAND HILLS  
MAP 911  
SCALE 200 FT=1-IN



JACKSON RD. 60'

19

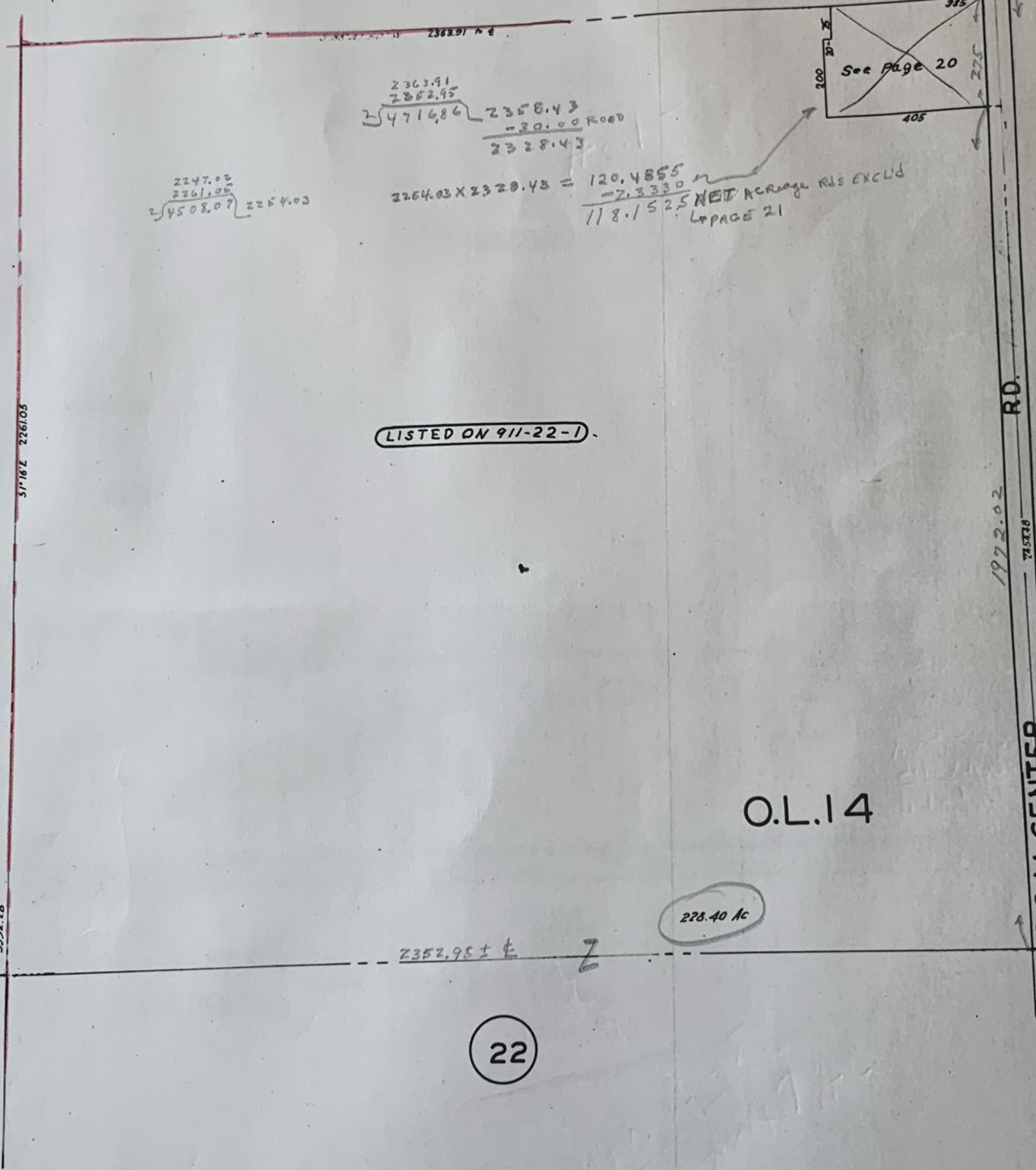
20

16

18

25

22



Orange Village

O.L.14

226.40 Ac

LISTED ON 911-22-1

S.O.M.-CENTER

RD.



JPH  
Jan 11/60

# MORELAND HILLS MAP 911 SCALE 100 FT.-I-IN



MAP 912



BRAMPTON HEATH SUB.-VOL. -PG.

25

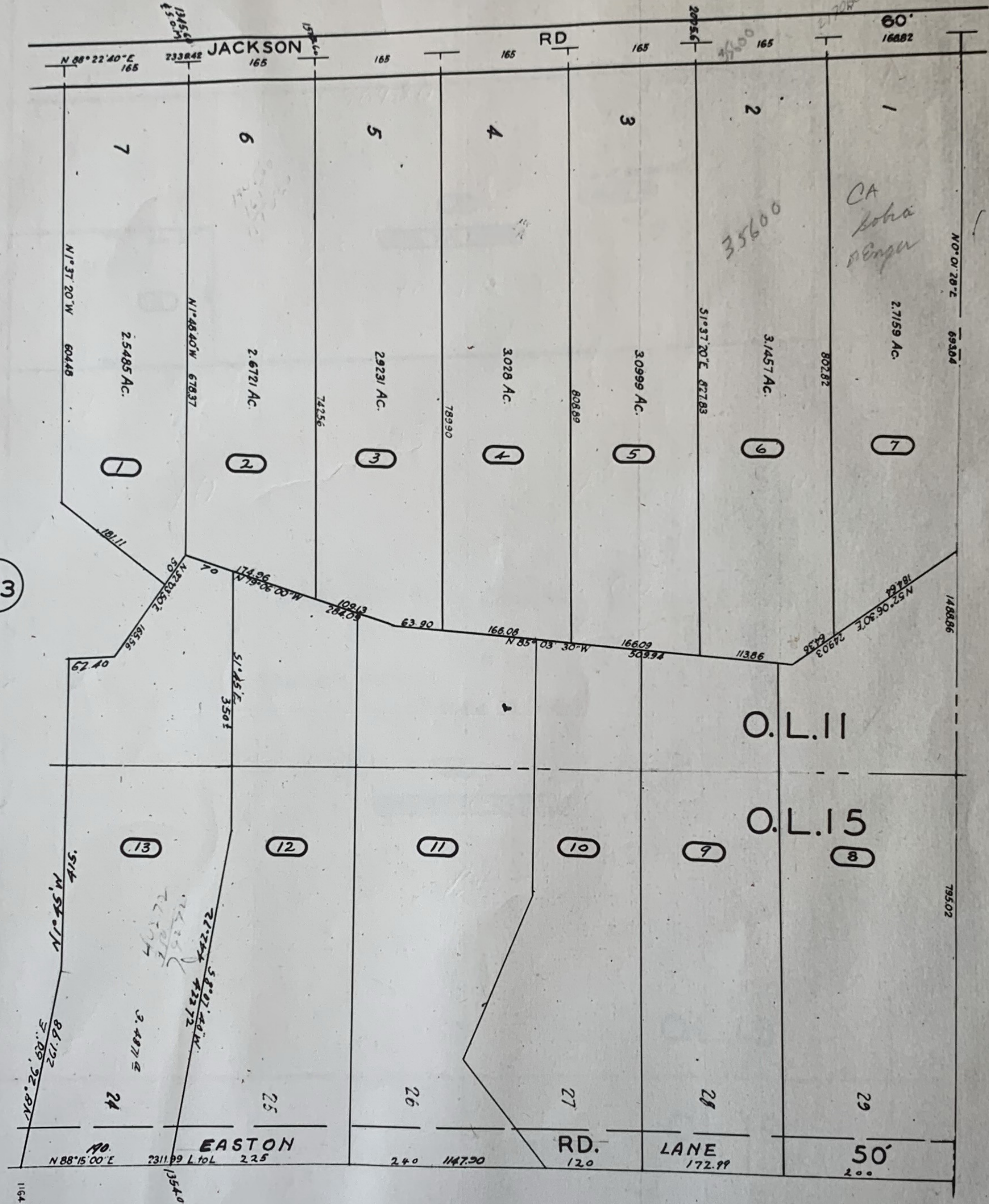
8 WH Jan 1/20

# MORELAND HILLS MAP 911 SCALE 100 FT=1-IN



M  
A  
P  
9  
1  
2

2005  
10/26  
1770



23

29

26

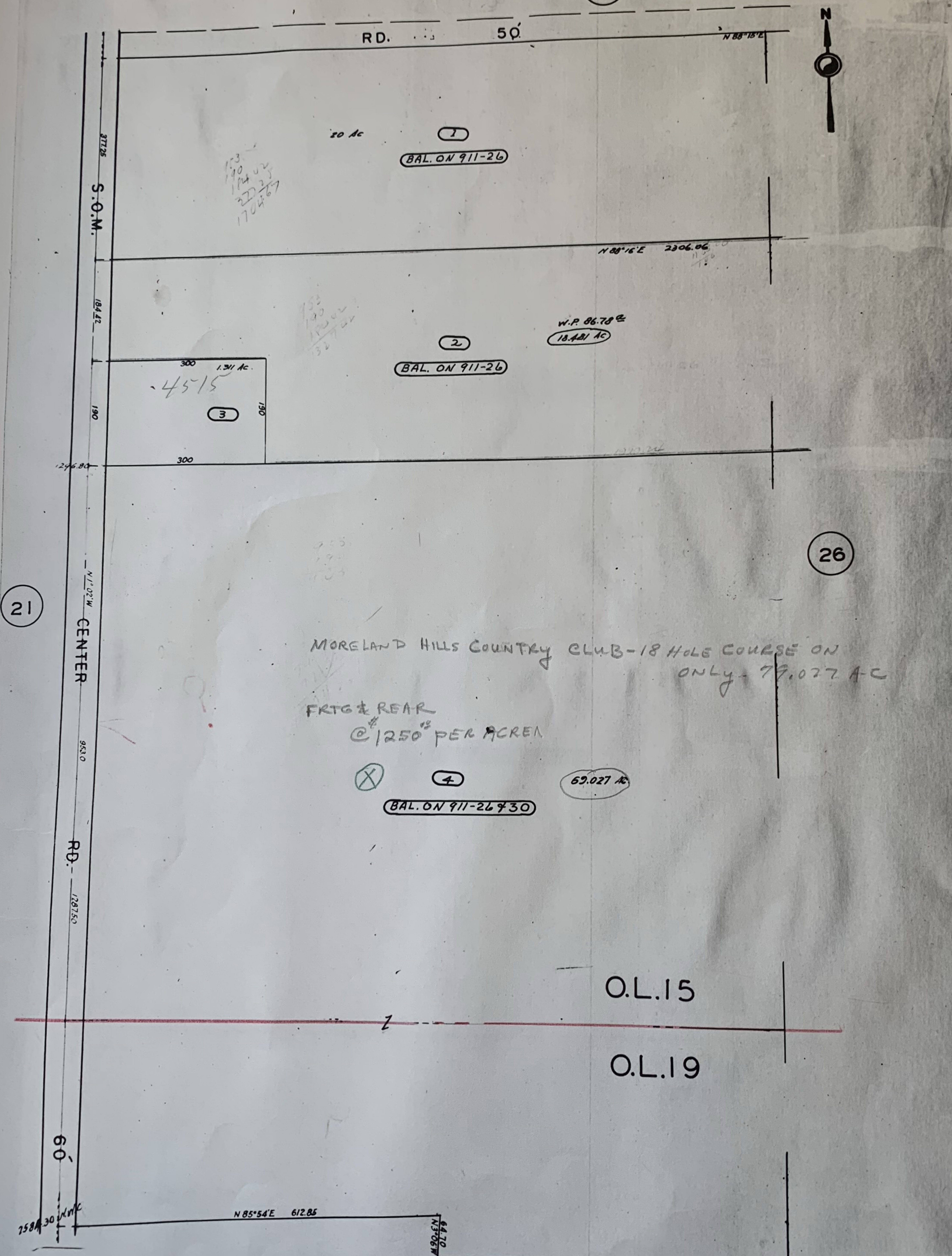
BRAMPTON HEATH SUB. V. P.

MORELAND HILLS

25

MAP 911  
SCALE 100 FT=1-IN

23



21

26

27

26

# MORELAND HILLS

MAP 911  
SCALE 100 FT-1-IN

24



237234

LISTED ON 911-25-1

212207 7-56-00-00  
37740

29

358°15'W 230673

Pt. of 86.70 ±  
LISTED ON 911-25-2

37456

1799.24  
N 88°15'E 229938

16471  
15540

30

25

LISTED ON 911-25-4

N 07°17' 80066

O.L.15

O.L.19

31

35586

N 88°24'20"E 1659.67

28



WHEELING HILLS

NO. 100  
1880



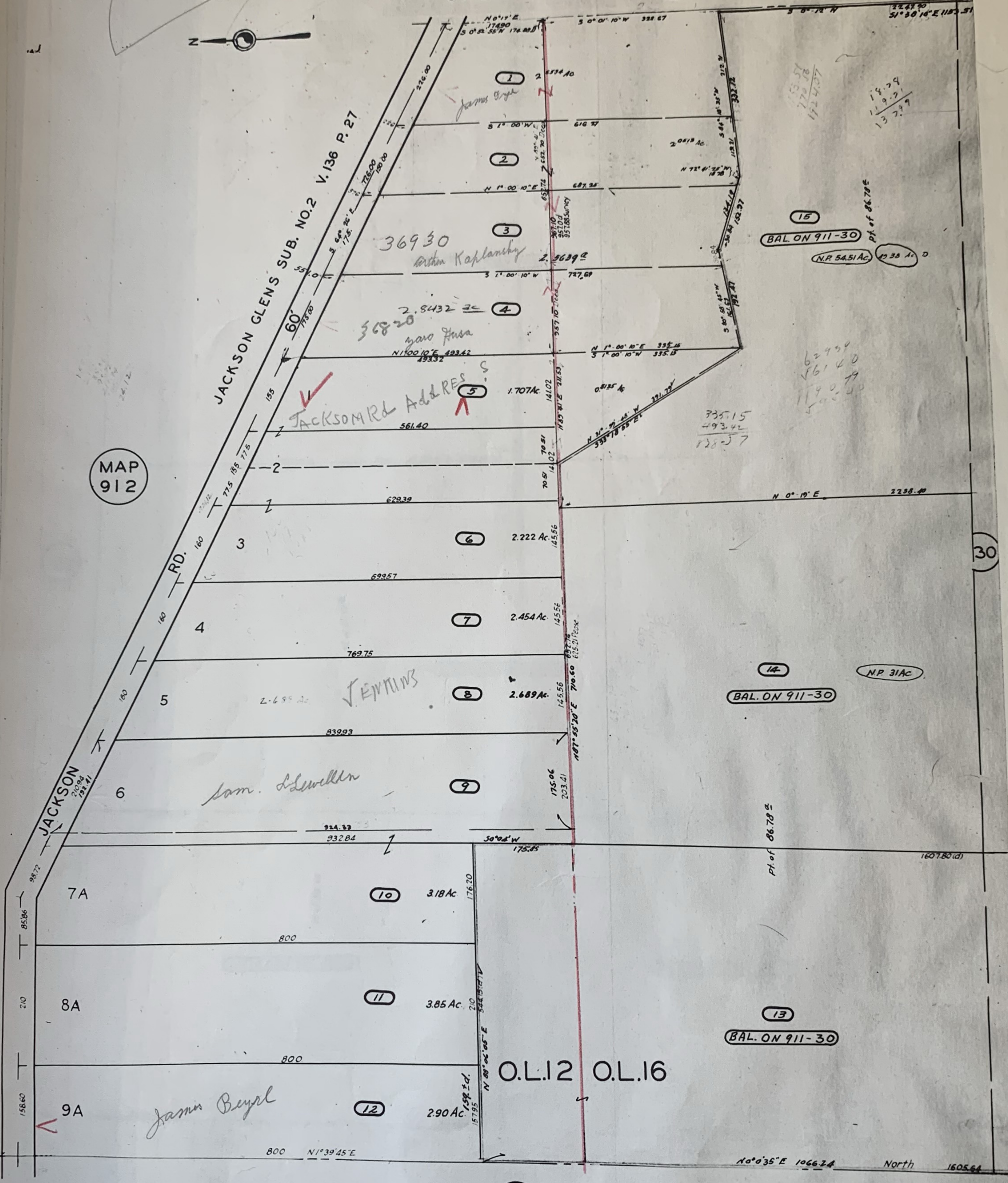
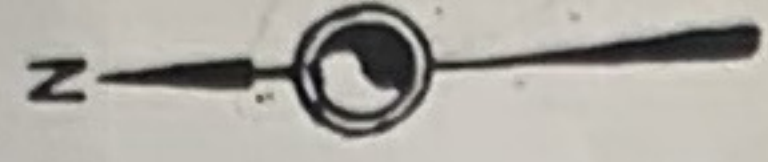
John H Jan 11/60

# MORELAND HILLS

MAP 911  
SCALE 100 FT=1-IN

MAP 913

29



MAP 912

30

24

JACKSON GLENS SUB. NO. 2 V. 136 P. 27

JACKSON RD.

JACKSON RD ADDRESS

36930  
Arthur Kaplanky

2,5432  
36820  
Yano Fusa

JEWINS

Sam. Llewellyn

James Bezel

BAL. ON 911-30

N.P. 5451 AC

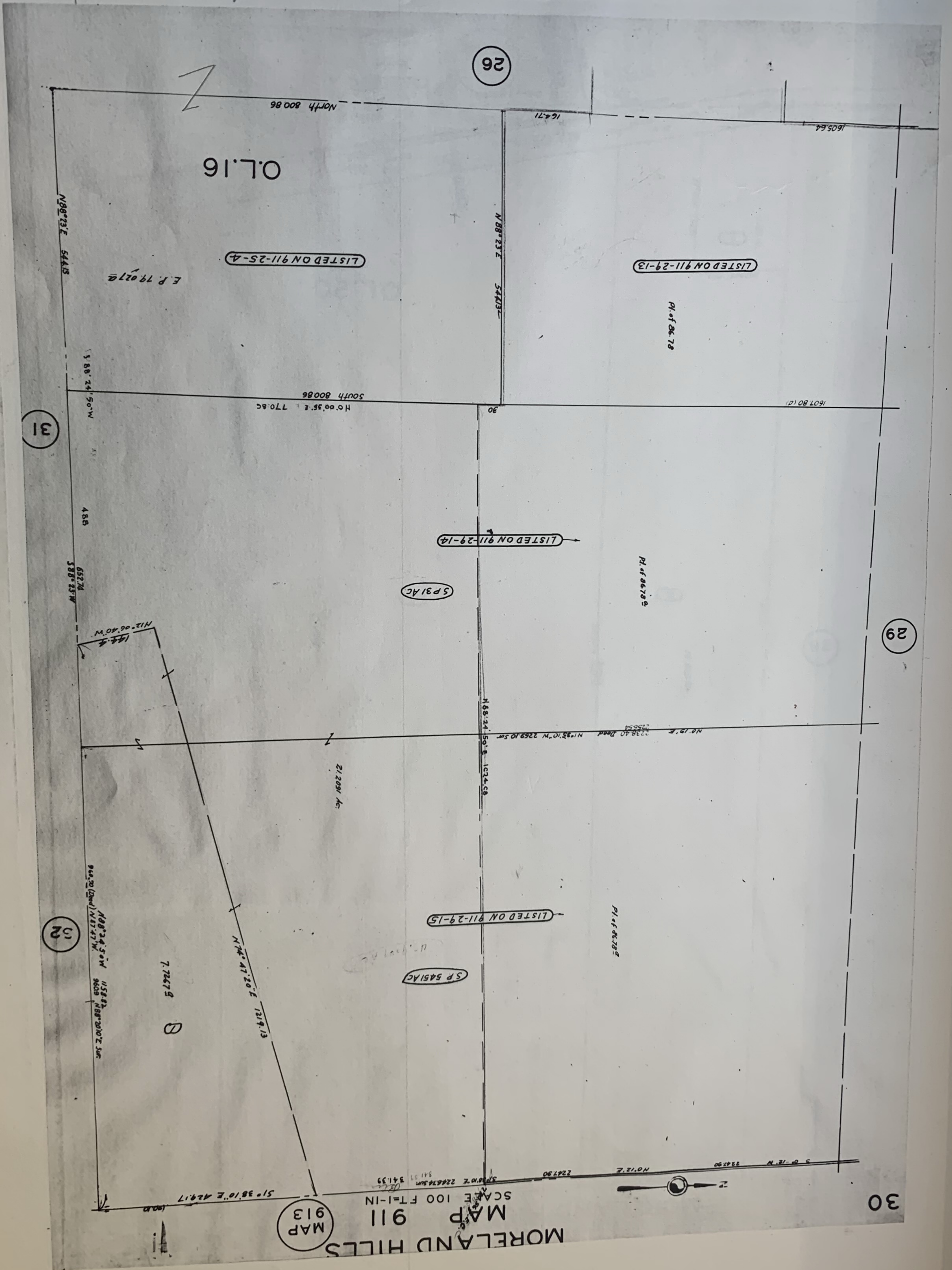
BAL. ON 911-30

N.P. 31 AC

BAL. ON 911-30

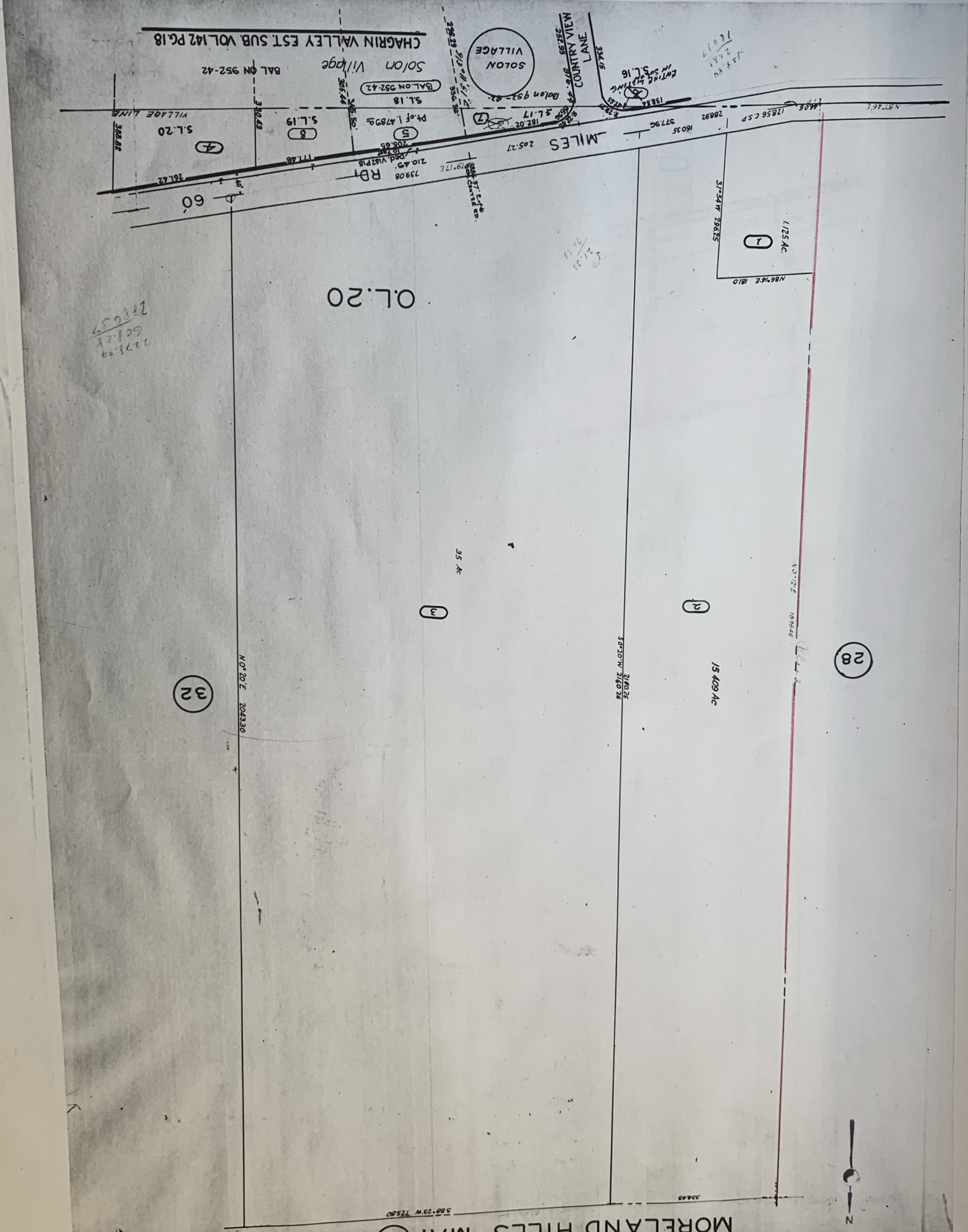
O.L. 12 O.L. 16

North 160564



MORELAND HILLS MAP 30 911 SCALE 100 FT.-IN

31



227.89  
668.28  
286.57

1.38 AC  
2.41  
1.017

2.13  
2.12

28

32

01.20

1.125 AC

15.409 AC

35 AC

3

2

CHAGRIN VALLEY EST. SUB. VOL. 142 PG. 18

SOLON VILLAGE

COUNTRY VIEW LANE

SOLON Village

VILLAGE LINE

MILES

BAL. ON 952-42

BAL. ON 952-42

S.L. 19

S.L. 18

S.L. 20

R.D. 1

60

73908

708.65

717.48

761.12

210.49

205.27

182.02

179.17

160.35

138.82

128.56 C.S.P.

788.92

377.90

160.35

138.82

128.56 C.S.P.

788.92

377.90

160.35

138.82

128.56 C.S.P.

788.92

377.90

160.35

138.82

128.56 C.S.P.

788.92

377.90

160.35

138.82

128.56 C.S.P.

788.92

377.90

160.35

138.82

128.56 C.S.P.

788.92

377.90

160.35

138.82

128.56 C.S.P.

788.92

377.90

160.35

138.82

128.56 C.S.P.

788.92

377.90

160.35

138.82

128.56 C.S.P.

788.92

377.90

160.35

138.82

128.56 C.S.P.

788.92

377.90

160.35

138.82

128.56 C.S.P.

788.92

377.90

160.35

138.82

128.56 C.S.P.

788.92

377.90

160.35

138.82

128.56 C.S.P.

788.92

377.90

160.35

138.82

128.56 C.S.P.

788.92

377.90

160.35

138.82

128.56 C.S.P.

788.92

377.90

160.35

138.82

128.56 C.S.P.

788.92

377.90

160.35

138.82

128.56 C.S.P.

788.92

377.90

160.35

138.82

128.56 C.S.P.

788.92

377.90

160.35

138.82

128.56 C.S.P.

788.92

377.90

160.35

138.82

128.56 C.S.P.

788.92

377.90

160.35

138.82

128.56 C.S.P.

788.92

377.90

160.35

138.82

128.56 C.S.P.

788.92

377.90

160.35

138.82

128.56 C.S.P.

788.92

377.90

160.35

138.82

128.56 C.S.P.

788.92

377.90

160.35

138.82

128.56 C.S.P.

788.92

377.90

160.35

138.82

128.56 C.S.P.

788.92

377.90

160.35

138.82

128.56 C.S.P.

788.92

377.90

160.35

138.82

128.56 C.S.P.

788.92

377.90

160.35

138.82

128.56 C.S.P.

788.92

377.90

160.35

138.82

128.56 C.S.P.

788.92

377.90

160.35

138.82

128.56 C.S.P.

788.92

377.90

160.35

138.82

128.56 C.S.P.

788.92

377.90

160.35

138.82

128.56 C.S.P.

788.92

377.90

160.35

138.82

128.56 C.S.P.

788.92

377.90

160.35

138.82

128.56 C.S.P.

788.92

377.90

160.35

138.82

128.56 C.S.P.

788.92

377.90

160.35

138.82

128.56 C.S.P.

788.92

377.90

160.35

138.82

128.56 C.S.P.

788.92

377.90

160.35

138.82

128.56 C.S.P.

788.92

377.90

160.35

138.82

128.56 C.S.P.

788.92

377.90

160.35

138.82

128.56 C.S.P.

788.92

377.90

160.35

138.82

128.56 C.S.P.

788.92

377.90

160.35

138.82

128.56 C.S.P.

788.92

377.90

160.35

138.82

128.56 C.S.P.

788.92

377.90

160.35

138.82

128.56 C.S.P.

788.92

377.90

160.35

138.82

128.56 C.S.P.

788.92

377.90

160.35

138.82

128.56 C.S.P.

788.92

377.90

160.35

138.82

128.56 C.S.P.

788.92

377.90

160.35

138.82

128.56 C.S.P.

788.92

377.90

160.35

138.82

128.56 C.S.P.

788.92

377.90

160.35

138.82

128.56 C.S.P.

788.92

377.90

160.35

138.82

128.56 C.S.P.

788.92

377.90

160.35

138.82

128.56 C.S.P.

788.92

377.90

160.35

138.82

128.56 C.S.P.

788.92

377.90

160.35

138.82

128.56 C.S.P.

788.92

377.90

160.35

138.82

128.56 C.S.P.

788.92

377.90

160.35

138.82

128.56 C.S.P.

788.92

377.90

160.35

138.82

128.56 C.S.P.

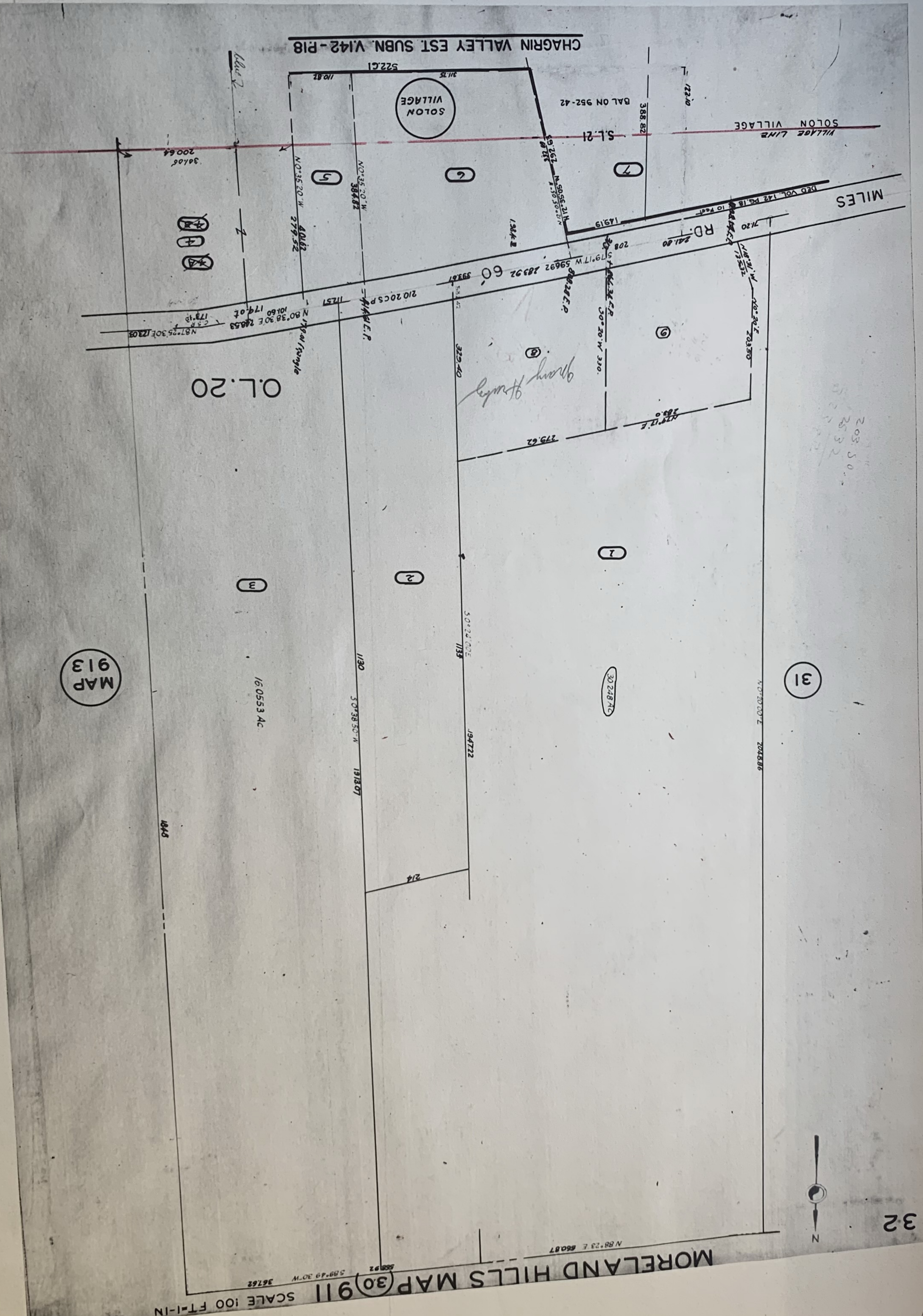
788.92

377.90

160.35

138.82

128.56 C.S.P.



MORELAND HILLS MAP 911 SCALE 100 FT.-IN

MAP 913

O.L. 20

16.0553 AC

203.50  
253.2  
173.2

31

32



*John H. ...*